







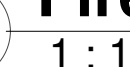


Activities per the operating plan may occur within the licensed area

Do not scale from this drawing. If in doubt, ask.  
This drawing is the property of Thomas Robinson Architects and must not be copied, reproduced or disclosed other than for the purposes of this project.

**CDM - Residual Hazards**  
The following are considered to be significant risks relevant to this drawing, which could not be fully mitigated or removed through design

-  OPTICAL SMOKE DETECTOR C/W SOUNDER/BEACON BASE
-  OPTICAL SMOKE DETECTOR
-  HEAT DETECTOR
-  HEAT DETECTOR C/W SOUNDER/BEACON BASE
-  MANUAL CALL POINT C/W PROTECTIVE COVERS
-  WALL MOUNTED SOUND/BEACON
-  2 LOOP ANALOGUE ADDRESSABLE FIRE ALARM PANEL
-  INPUT/OUTPUT UNITS - LOCATIONS TO BE ADVISED FOR PLANT ETC
-  EMERGENCY LIGHTING INSTALLED TO BS 5266: Part 1:2016

**2 Fire Alarm Key**  
1 : 100

Area for the display of alcohol:  
w = 11.6m  
d = 0.6m  
h = 2m

Area for the display of alcohol:  
w = 11.6m  
d = 1.1m  
h = 2.5m

STATUS PURPOSE OF ISSUE  
**LICENSING PLAN**

Rev	Description	Date

**THOMAS ROBINSON**  
**ARCHITECTS** ©  
THE RED HOUSE, CROFTAMIE, GLASGOW, G63 0EU  
TEL 01360 661144  
email: mail@thomasrobinsonarchitects.co.uk  
www.thomasrobinsonarchitects.co.uk

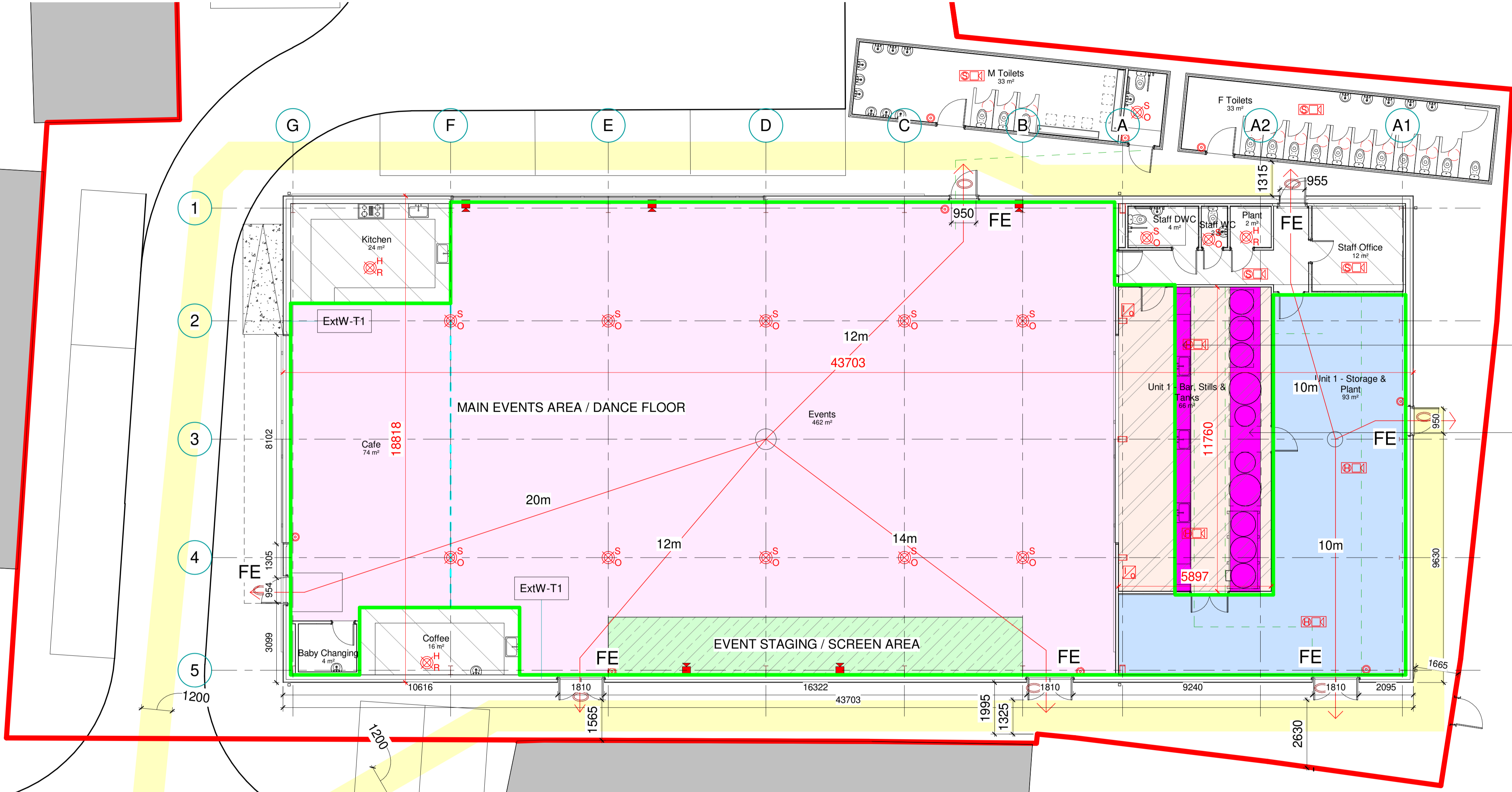
Job Title  
**Isle of Bute Yard**




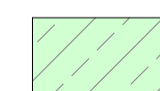



DRAWING TITLE  
**Unit 1 Licensing Plan**

DRAWN BY  
Author

SCALE (@ A1) 1 : 100     1st ISSUE DATE 11/18/20     CHECKED BY Checker

PROJECT NUMBER	DRAWING NUMBER	REV
0928	310	



-  = Restricted public access for the purpose of guided tours
-  = Areas for the display of alcohol
-  = Areas that can be accessed by children
-  = Non public area
-  = Event staging/screens
-  = Main event area/dance floor
-  = Location of area for the display of alcohol
-  = 1200mm clear escape path

Public access from High Street →

**Place of safety**

**1 Unit 1 Proposed Plan - Licensing**  
1 : 100

